


















City of Madera General Plan Land Use Map

-  City Limits
-  Sphere of Influence
-  Urban Growth Boundary

Transportation

-  State Hwy 99
-  Major Roads
-  Other Roads
-  Railroads

General Plan Land Use Designations

-  C - Commercial
-  O - Office
-  I - Industrial
-  VLD - Very Low Density Residential
-  LD - Low Density Residential
-  MD - Medium Density Residential
-  HD - High Density Residential
-  NMU - Neighborhood Mixed Use
-  VMU - Village Mixed Use
-  VR - Village Reserve
-  OS - Open Space
-  RC - Resource Conservation/Agriculture
-  P&SP - Other Public and Semi-Public Uses

